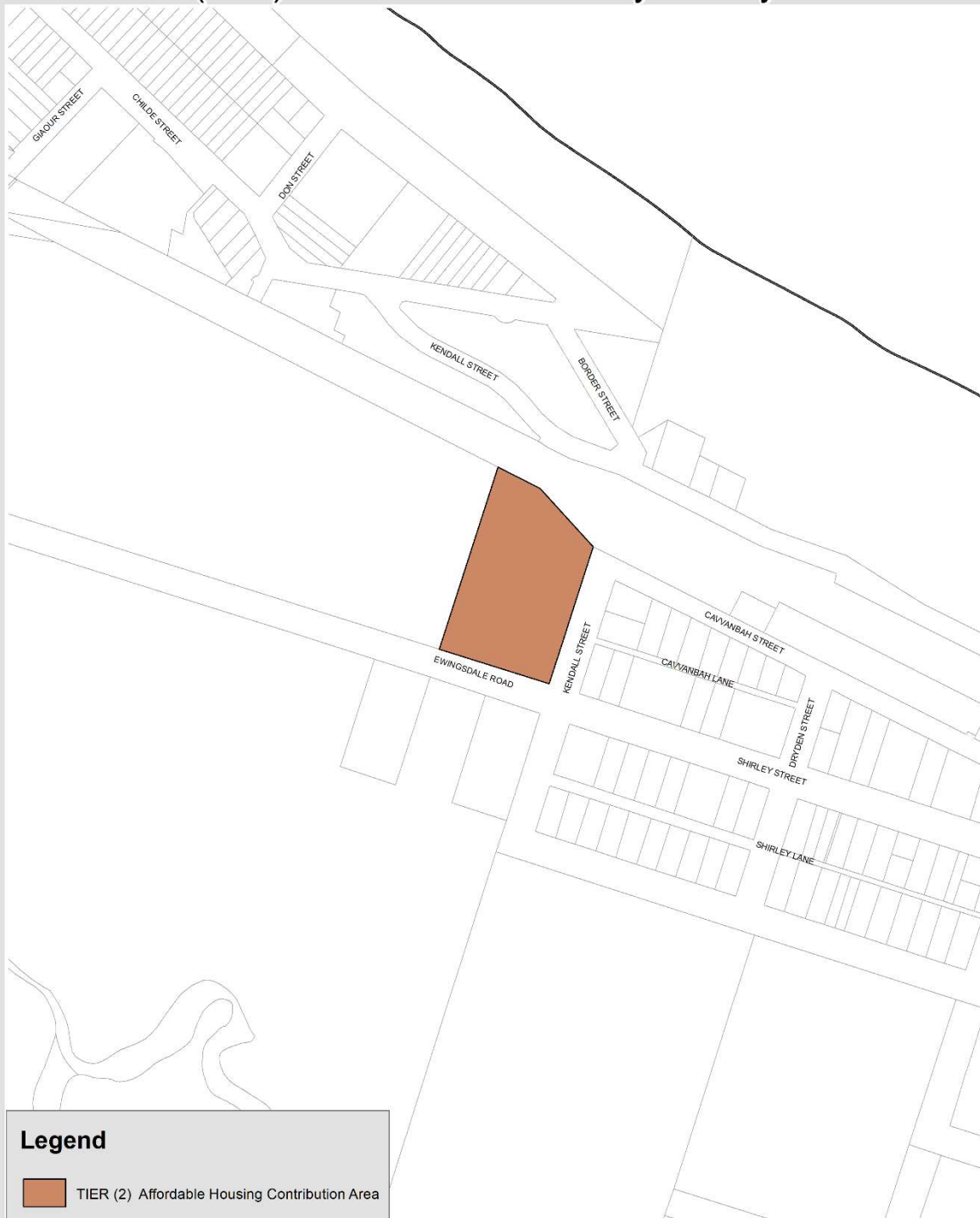



Affordable Housing Contribution Scheme 01 (Part) Lot 350/DP755695 Byron Bay



Legend

 TIER (2) Affordable Housing Contribution Area



Disclaimer : While all reasonable care has been taken to ensure the information contained on this map is up to date and accurate, no warranty is given that the information contained on this map is free from error or omission. Any reliance placed on such information shall be at the sole risk of the user. Please verify the accuracy of the information prior to using it.
Note : The information shown on this map is a copyright of the Byron Shire Council and the NSW Department of Lands.

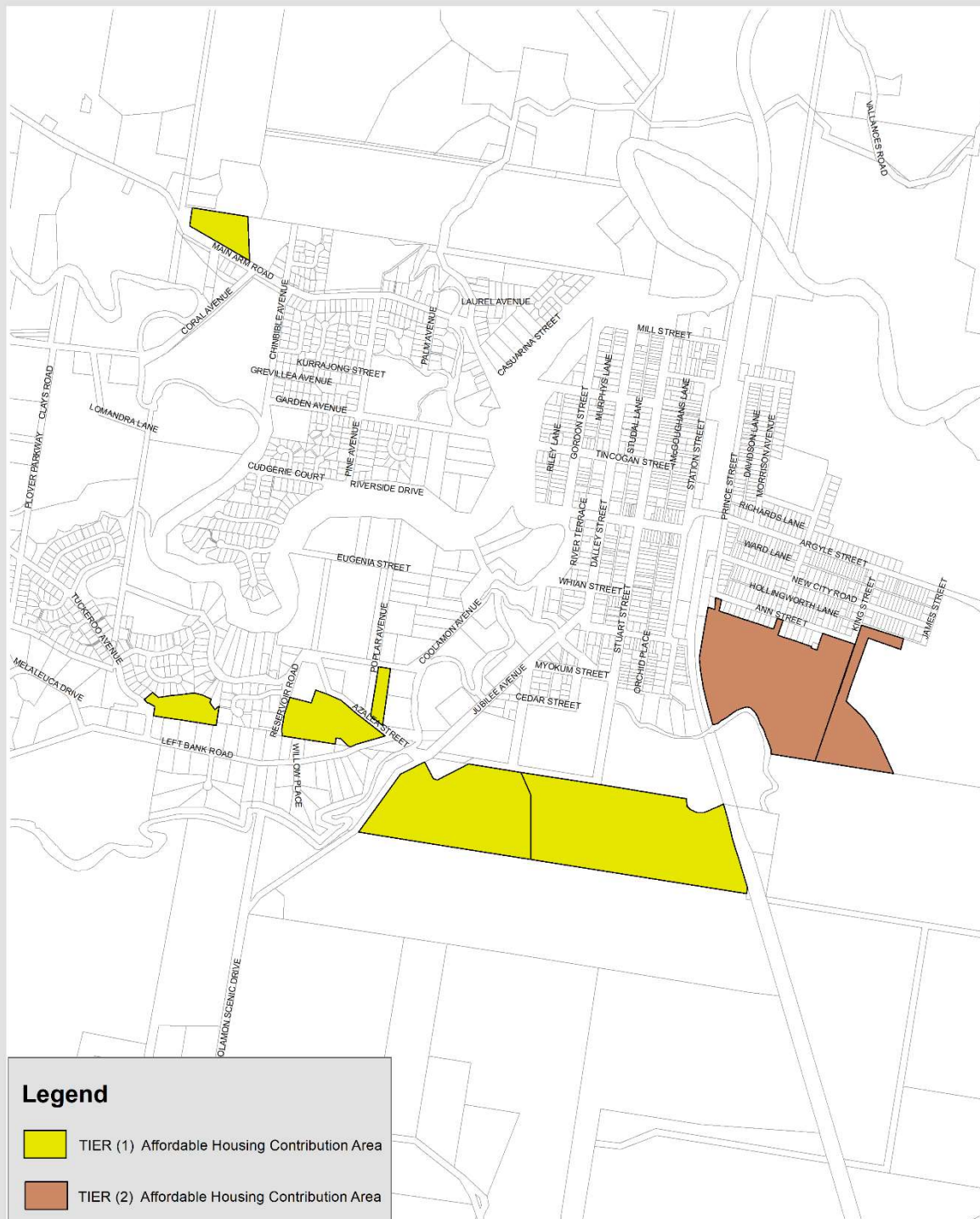
0 165 330 Metres

1:3,293 @ A3 size



Date: 24/11/2021

Affordable Housing Contribution Scheme 01 - Bangalow



Disclaimer : While all reasonable care has been taken to ensure the information contained on this map is up to date and accurate, no warranty is given that the information contained on this map is free from error or omission. Any reliance placed on such information shall be at the sole risk of the user. Please verify the accuracy of the information prior to using it.
 Note : The information shown on this map is a copyright of the Byron Shire Council and the NSW Department of Lands.

0 550 1,100 Metres

1:10,978 @ A3 size



Date: 24/11/2021

Affordable Housing Contribution Scheme 01 - Bangalow



Disclaimer : While all reasonable care has been taken to ensure the information contained on this map is up to date and accurate, no warranty is given that the information contained on this map is free from error or omission. Any reliance placed on such information shall be at the sole risk of the user. Please verify the accuracy of the information prior to using it.
 Note : The information shown on this map is a copyright of the Byron Shire Council and the NSW Department of Lands.

0 275 550 Metres

1:5,489 @ A3 size



Date: 24/11/2021